

4  
4B

**RESOLUTION 2007- 088**

**A RESOLUTION TO ADOPT AMENDED DEVELOPMENT STANDARDS FOR  
PART ONE "CITIZEN-INITIATED" ZONING DISTRICT #13.**

**WHEREAS**, Zoning District #13 was created in March 1959, as a Part One Planning and Zoning District; and,

**WHEREAS**, in March 2007, the County received an application to amend the development standards in Zoning District #13; and,

**WHEREAS**, a Notice of Hearing, to be held on May 23, 2007, was mailed to freeholders within the district via first class mail on April 24, 2007; and,

**WHEREAS**, notice was posted in at least three public places within the areas affected, at least 15 days prior to the May 23, 2007, hearing; and,

**WHEREAS**, a Notice of Hearing, to be held on May 23, 2007, was published in the Missoulian on May 6, 2007 and May 13, 2007; and,

**WHEREAS**, the Planning and Zoning Commission held a public hearing on May 23, 2007, on the request to amend the development standards in Zoning District #13; and,

**WHEREAS**, the Planning and Zoning Commission voted to recommend approval of the proposed development pattern for Zoning District #13, with amendments; and,

**WHEREAS**, on May 23, 2007, the Board of County Commissioners voted in favor of accepting the Planning and Zoning Commission's recommendation to adopt the development pattern for Zoning District #13, as amended.

**NOW, THEREFORE, BE IT RESOLVED** that the district development pattern for Zoning District #13 is hereby amended as attached to this resolution.


Dated this 31<sup>st</sup> day of May, 2007.


ATTEST:

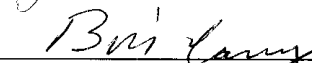
  
VICKIE M ZEIER, Missoula County Clerk

Vickie Zeier, Clerk and Recorder

BOARD OF COUNTY COMMISSIONERS  
MISSOULA COUNTY

  
Barbara Evans, Chairman

  
Jean Curtiss, Commissioner

  
Bill Carey, Commissioner

APPROVED AS TO FORM AND CONTENT:

  
Michael Sehestedt, Deputy County Attorney

 200713769  
Page: 1 of 4  
05/04/2007 09:43A  
Missoula County Vickie M Zeier RES Bk-798 Pg-855

## **Zoning District No. 13**

Established March 30, 1959

### **Section I – Purpose**

This Part One ("Citizen-Initiated") Planning and Zoning District strives to maintain the rural character of the area. As such, maintaining the prescribed density and limiting dense developments are the highest priorities of this district.

### **Section II – Applicable**

Lots 1,2, 61 – 64, Cobban and Dinsmore's Orchard Homes, and Lots 1 – 22 and 27 – 32, Dinsmore's Orchard Homes No. 4, and Lots 1, 16 – 18, 47 – 50, Dinsmore's Orchard Homes No. 5. The district includes the Chilcotes No. 1, 2, 3, and 4, Floral, Nass, Hinton, Dorothy, Ward and Parmelee Additions.

### **Section III – Space and Bulk Requirements**

Maximum Residential Density:	Two dwelling units per acre
Setbacks:	
Front and Rear:	Twenty Five (25) feet
Side:	Fifteen (15) feet
Accessory Structures:	Three (3) feet from side and rear lot lines
Height:	Maximum of Thirty (30) feet
Lot Building Coverage:	Cumulative building coverage shall not exceed 25% of the lot.

### **Section IV – Permitted Uses**

1. Single residential dwelling units on a permanent foundation, including manufactured homes and mobile homes on permanent foundations. Manufactured and mobile homes not on a permanent foundation may be replaced with manufactured or mobile homes not on a permanent foundation.
2. Agriculture, horticulture or stock-raising, as defined in M.C.A. 76-2-902
3. Churches and temples
4. Libraries
5. Schools and colleges
6. Parks and playgrounds
7. Public fire station or necessary public utility buildings
8. Telephone exchange, but no business office, repair or storage facilities
9. Timber growing and harvesting.
10. Accessory buildings not used for commercial or industrial purposes

### **Section V – Prohibited Uses**

1. Any commercial uses
2. Any industrial uses

### **Section VI – General Regulations**

1. Definitions of terms as contained in the Missoula County Zoning Resolution #76-113, as amended, and the Montana Code Annotated shall apply in this district.
2. General Regulations as stated in Chapter 3 of the Missoula County Zoning Resolution No. 76-113, as amended, shall apply in this district, except that Section 3.06 M. Density Bonus shall not be applicable in this district.



## **Section VII – Nonconforming Lots, Uses and Structures**

1. Buildings and structures may be erected on any single lot on record in the Missoula County Clerk and Recorder's office after the effective date of adoption of this zoning regulation. This shall apply although the lot fails to meet the density requirement contained in Section III of this zoning district.
2. A legal non-conforming use existing on the effective date of adoption of these regulations may be continued so long as it remains otherwise lawful, subject to the following conditions:
  - a. No such legal non-conforming use shall be enlarged or increased or extended to occupy a greater area of land than was occupied at the effective date of adoption of these regulations.
  - b. No such legal non-conforming use shall be moved in whole or in part to any other portion of the lot or parcel occupied by such use at the effective date of adoption of these regulations.
  - c. If any such legal non-conforming use of land ceases for any reason for a period of two years, any subsequent use of land shall conform to the regulations specified by these regulations.
3. A legal non-conforming structure is a structure which does not comply with these regulations at the time of their adoption.
  - a. A legal non-conforming structure may continue to exist and be maintained as constructed.
  - b. A legal non-conforming structure may be enlarged, replaced or extended to occupy a greater area of land than was previously occupied as long as the structure complies with all applicable regulations.

## **Section VIII – Variances**

The Board of County Commissioners may authorize such variance from these regulations as will not be contrary to the public interest where, owing to special conditions, literal enforcement would result in unnecessary hardship.

## **Section IX – Violations**

Whenever a violation of these regulations occurs, or is alleged to have occurred, any person may file a written complaint fully stating the causes and basis of the complaint with the Planning Office. The Planning Office shall record and investigate the complaint, and if it is determined that any of the provisions of these regulations are being violated, the Planning Office shall submit a written investigation report to the Office of the County Attorney for appropriate legal action.

If any building or structure is erected, constructed, reconstructed, altered, repaired, converted, or maintained or if any building, structure, or land is used in violation of this part or of any resolution adopted under this part, the County, in addition to other remedies, shall take any appropriate action or begin proceedings to:

1. Prevent the unlawful erection, construction, reconstruction, alteration, repair, conversion, maintenance, or use;
2. Restrain, correct, or abate a violation;
3. Prevent the occupancy of a building, structure, or land; or
4. Prevent any illegal act, conduct, business, or use in or near the premises.

## **Section X – Submittal Requirements for Zoning Compliance Permits**

Any proposed new use, change in use, or building construction shall receive a Zoning Compliance Permit from the Planning Office. Each application for a Zoning Compliance Permit shall be accompanied by a site plan drawn to a scale not less than 1" = 30' which demonstrates compliance with the regulations in this zoning district. A fee will be charged for this service and may from time to time be revised by the Planning Office to reflect the estimated cost associated with the processing of the Zoning Compliance Permit.



### **Section XI – Appeals**

Any person aggrieved by any decision of the commission or the Board of County Commissioners may, within 30 days after such decision or order, appeal to the Missoula County District Court.

### **Section XII – Severability**

In the event any court of competent jurisdiction holds any section, subsection, part, term, clause or provision contained in the standards of this Zoning District to be invalid, illegal, unconstitutional or otherwise unenforceable, then, nevertheless, all other and remaining sections, subsections, parts, terms, clauses and provisions thereof and hereof shall continue and remain in force and effect.

### **Section XII – History**

Specify maximum residential density, setbacks, height, lot building coverage and prohibited uses; delete duplexes; apply definitions and most general regulations from County Zoning Resolution #76-113; modify provisions for legal non-conforming lots, uses and structures; new sections – Variances, Records, Violations, Submittal Requirements for Zoning Compliance Permits, Appeals, and Severability. (23MAY2007)

